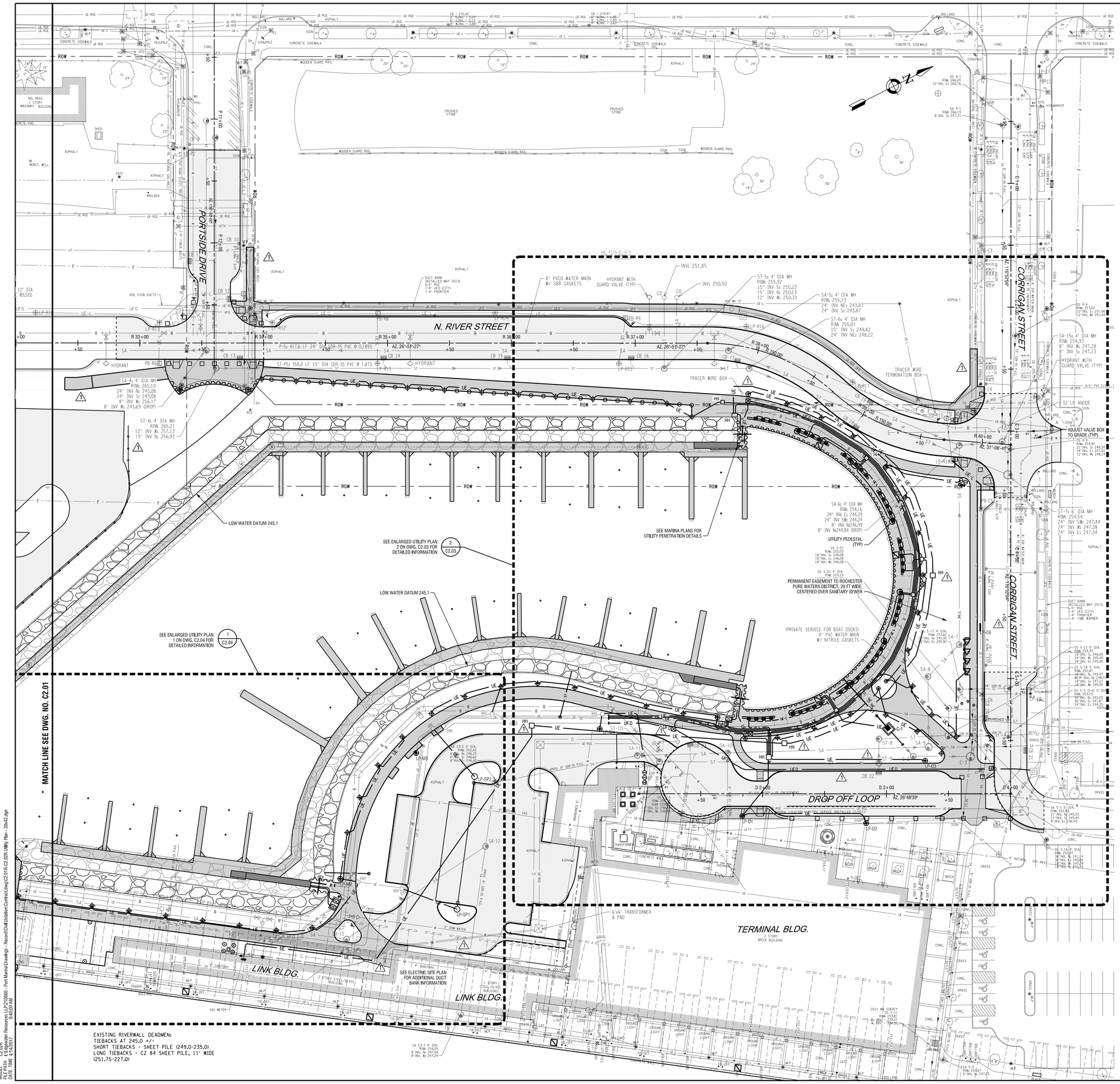

UTILITY PLAN LEGEND:

SYMBOL	DESCRIPTION:
W	NEW WATER MAIN/SERVICE
UE	NEW UNDERGROUND ELECTRIC (PRIVATE)
UFO	NEW UNDERGROUND COMMUNICATIONS (PRIVATE)
HH	NEW HAND HOLE (PRIVATE ELECTRIC)
FIBER HH	NEW FIBER HAND HOLE
	NEW SITE LIGHTING
	NEW UTILITY PEDESTAL
	NEW FIRE PEDESTAL
	NEW SIGN UPLIGHT
	NEW WALL DOWNLIGHT
	NEW TREE UPLIGHT
	FLAGPOLE W/ NEW FLUSH - MOUNT UPLIGHT
	NEW BOLLARD TYPE 'A' w/ LED LIGHT
	NEW BOLLARD TYPE 'A' & TYPE 'B'

GENERAL NOTES:

1. PAVEMENT SHADING DEPICTS LIMITS OF ASPHALT PAVEMENT TO BE MODIFIED. SEE SITE PLAN FOR DETAILS.
2. SIDEWALK SHADING IS FOR CLARITY. SEE SITE PLAN FOR INFORMATION.
3. SEE ELECTRICAL PLANS FOR ADDITIONAL ELECTRIC / UFO INFORMATION.
4. SEE UTILITY PLAN ENLARGEMENTS FOR ADDITIONAL UTILITY ANNOTATION.
5. NITRILE GASKETS TO BE FACTORY INSTALLED ON PVC WATERMAIN.
6. NOT ALL UTILITIES ABANDONED UNDER CONTRACT 1 ARE SHOWN. SEE REFERENCE DRAWINGS C1.05 & C1.06 FOR ADDITIONAL INFORMATION.

Edgewater resources
www.edgewaterresources.com
518 Broad Street, Suite 200
St. Joseph, Michigan 49085
P: (269) 932.4502
F: (269) 932.3542

LABELLA Associates, D.P.C.
Relationships. Resources. Results.
www.labellapc.com
300 State Street
Rochester, NY 14614
P: (585) 454-6110
F: (585) 454-3066
Engineering
Architecture
Environmental
Planning

PROJECT/CLIENT

PORT OF ROCHESTER MARINA DEVELOPMENT PROJECT
ROCHESTER, NY

CONTRACT 1 & 2

City of Rochester

NO.	DATE	REVISION
1	03-28-17	AS-BUILT

It is a violation of New York Education Law Article 145 Sec.7209, for any person, unless acting under the direction of a licensed architect, professional engineer, or land surveyor, to alter an item in any way. If an item bearing the seal of an architect, engineer, or land surveyor is altered, the altering architect, engineer, or land surveyor shall affix to the item their seal and notation "altered by" followed by their signature and date of such alteration, and a specific description of the alteration.

COPYRIGHT © 2014 LaBella Associates, P.C.

ISSUED FOR

RECORD

DRAWING TITLE

UTILITY PLAN

DATE:	DECEMBER 8, 2014
SCALE:	1" = 30'
DESIGNED BY:	JWM / JRE
DRAWN BY:	MHB / JRE
REVIEWED BY:	JWM
PROJECT NUMBER:	214012

DRAWING NUMBER

C2.02R

PLOTDRVR BW_full.pltcfg
MODEL C2.02R
FILE PATH I:\Edgewater Resources LLP\210660 - Port Marina\Drawings - Record\Civil\Ustation\Contract.dwg\C2.01R-C2.02R Utility Plan - 30x42.dgn
DATE TIME 4/14/2017 9:40:00 AM

UTILITY PLAN LEGEND:

SYMBOL	DESCRIPTION:
W	NEW WATER MAIN/SERVICE
UE	NEW UNDERGROUND ELECTRIC (PRIVATE)
UFO	NEW UNDERGROUND COMMUNICATIONS (PRIVATE)
HH	NEW HAND HOLE (PRIVATE ELECTRIC)
FIBER HH	NEW FIBER HAND HOLE
	NEW SITE LIGHTING
	NEW UTILITY PEDESTAL
	NEW FIRE PEDESTAL
	NEW SIGN UPLIGHT
	NEW WALL DOWNLIGHT
	NEW TREE UPLIGHT
	FLAGPOLE W/ NEW FLUSH - MOUNT UPLIGHT
	NEW BOLLARD TYPE 'A' w/ LED LIGHT
	NEW BOLLARD TYPE 'A' & TYPE 'B'

GENERAL NOTES:

1. PAVEMENT SHADING DEPICTS LIMITS OF ASPHALT PAVEMENT TO BE MODIFIED. SEE SITE PLAN FOR DETAILS.
2. SIDEWALK SHADING IS FOR CLARITY. SEE SITE PLAN FOR INFORMATION.
3. SEE ELECTRICAL PLANS FOR ADDITIONAL ELECTRIC / UFO INFORMATION.
4. SEE UTILITY PLAN ENLARGEMENTS FOR ADDITIONAL UTILITY ANNOTATION.
5. NITRILE GASKETS TO BE FACTORY INSTALLED ON PVC WATERMAIN.
6. NOT ALL UTILITIES ABANDONED UNDER CONTRACT 1 ARE SHOWN. SEE REFERENCE DRAWINGS C1.05 & C1.06 FOR ADDITIONAL INFORMATION.

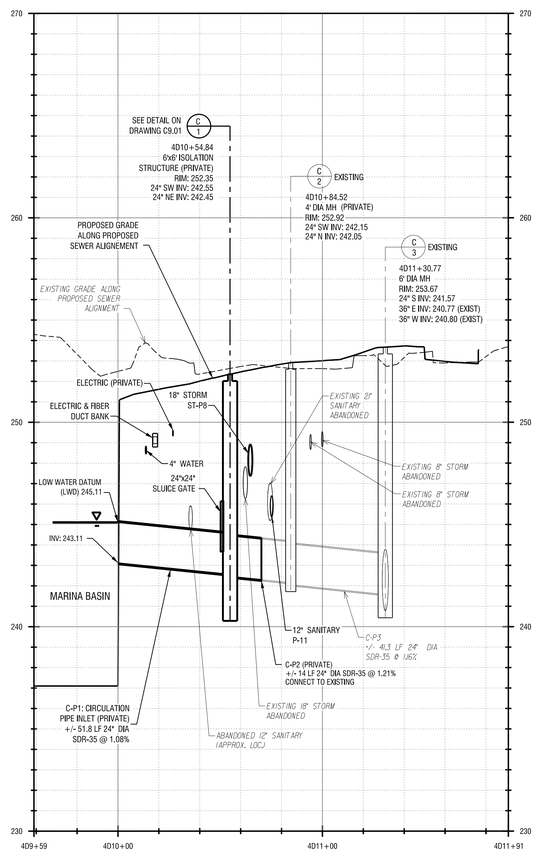

1 C2.03 CIRCULATION PIPE PROFILE 4D
SCALE: HORIZ. 1" = 30' VERT. 1" = 3'

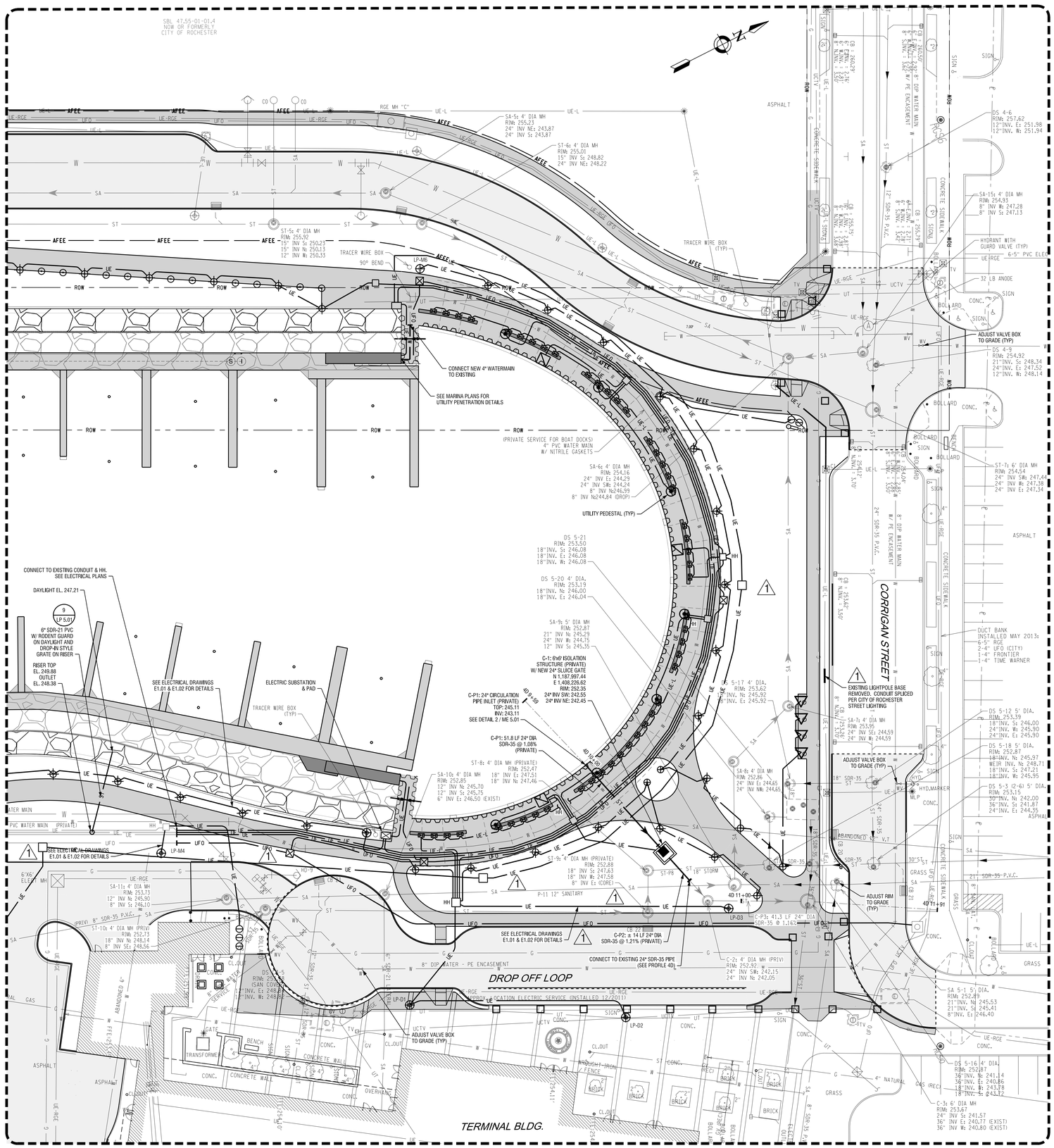

2 C2.03 ENLARGED UTILITY PLAN
SCALE: 1" = 20'

Edgewater resources
www.edgewaterresources.com
518 Broad Street, Suite 200
St. Joseph, Michigan 49085
P: (269) 932.4502
F: (269) 932.3542

LABELLA Associates, D.P.C.
Relationships. Resources. Results.
www.labellapc.com
300 State Street
Rochester, NY 14614
P: (585) 454-6110
F: (585) 454-3066
Engineering
Architecture
Environmental
Planning

PROJECT/CLIENT

PORT OF ROCHESTER MARINA DEVELOPMENT PROJECT
ROCHESTER, NY

CONTRACT 1 & 2

City of Rochester

NO.	DATE	REVISION
1	03-28-17	AS-BUILT RECORD DRAWING

It is a violation of New York Education Law Article 145 Sec.7209, for any person, unless acting under the direction of a licensed architect, professional engineer, or land surveyor, to alter an item in any way. If an item bearing the seal of an architect, engineer, or land surveyor is altered, the attorney architect, engineer, or land surveyor shall affix to the item their seal and notation "altered by:" followed by their signature and date of such alteration, and a specific description of the alteration.
COPYRIGHT © 2014 LaBella Associates, P.C.

ISSUED FOR

RECORD

DRAWING TITLE

UTILITY PLAN ENLARGEMENTS

DATE:	DECEMBER 8, 2014
SCALE:	1" = 20'
DESIGNED BY:	JWM
DRAWN BY:	MHB
REVIEWED BY:	JWM
PROJECT NUMBER:	214012

DRAWING NUMBER

C2.03R

PLOTDRVR: HP Full.ohrlg
MODEL:
LAYER: LAYOUT: C2.03R
DATE: Mar 16,2017 - 9:10:13 PM